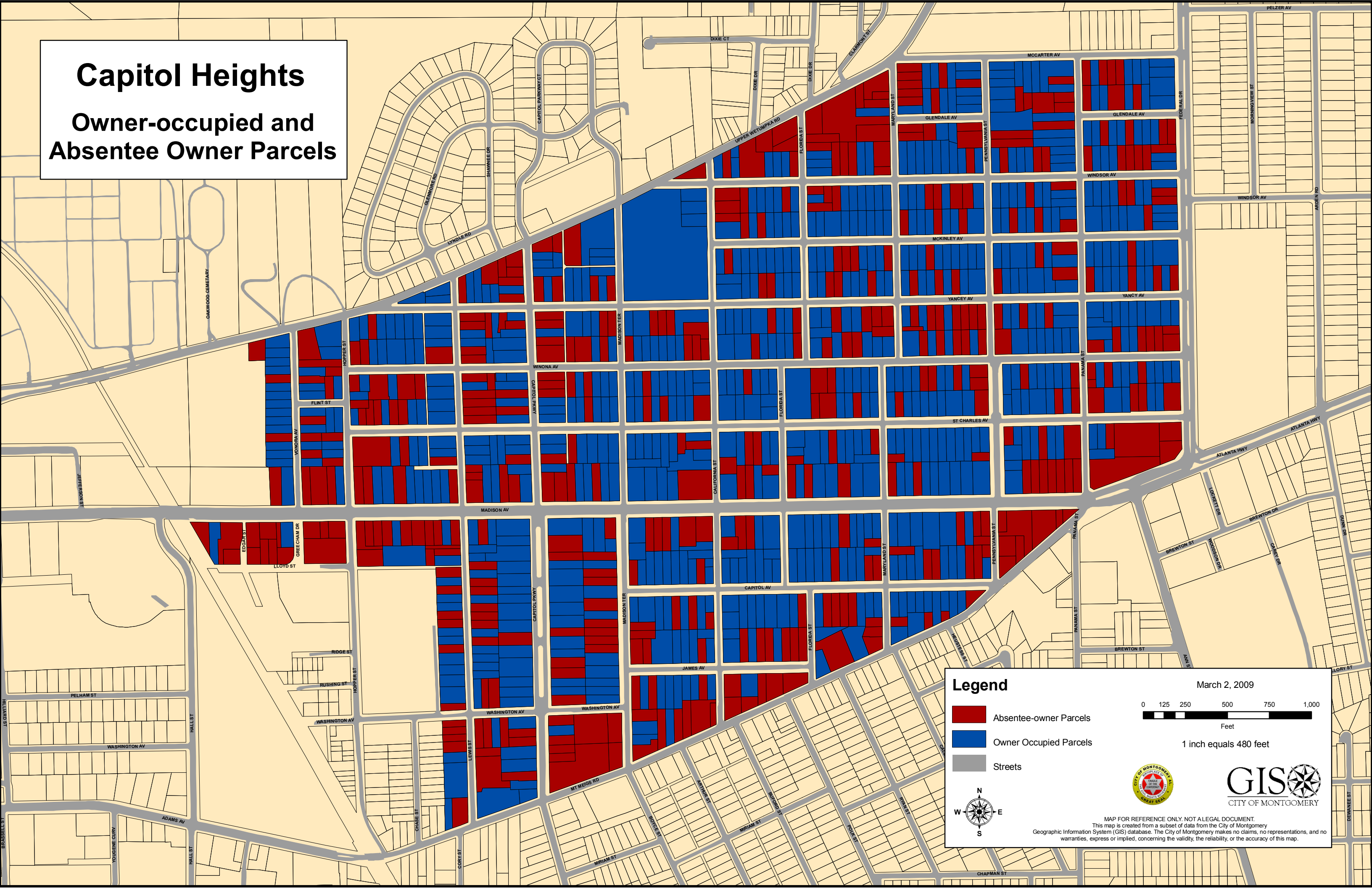


# Capitol Heights

## Owner-occupied and Absentee Owner Parcels





**Legend**

- Absentee-owner Parcels
- Owner Occupied Parcels
- Streets

March 2, 2009

0 125 250 500 750 1,000  
Feet

1 inch equals 480 feet

MAP FOR REFERENCE ONLY. NOT A LEGAL DOCUMENT.  
This map is created from a subset of data from the City of Montgomery Geographic Information System (GIS) database. The City of Montgomery makes no claims, no representations, and no warranties, express or implied, concerning the validity, the reliability, or the accuracy of this map.